

06215

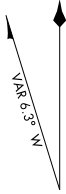
# AIRPORT DIAGRAM

AL-5958 (FAA)

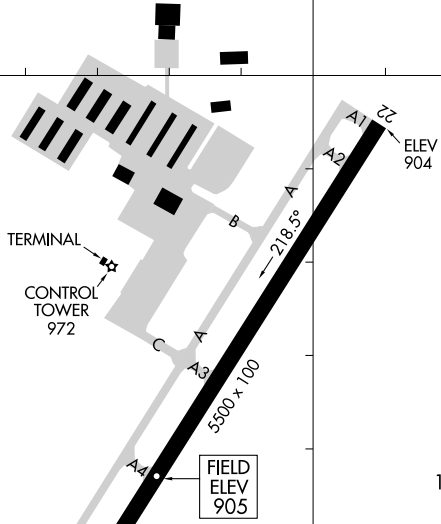
COLUMBUS/BOLTON FIELD (TZR)  
COLUMBUS, OHIO

BOLTON TOWER ★  
128.1  
GND CON  
121.8

39°54.5'N



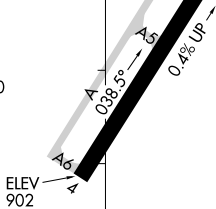
JANUARY 2005  
ANNUAL RATE OF CHANGE  
0.1°W



38°54.0'N

1027  
△

RWY 4-22  
S48, D75, ST95, DT150



CAUTION: BE ALERT TO RUNWAY CROSSING CLEARANCES.  
READBACK OF ALL RUNWAY HOLDING INSTRUCTIONS IS REQUIRED.

39°53.5'N

83°08.5'W

83°08.0'W

# AIRPORT DIAGRAM

06215

COLUMBUS, OHIO  
COLUMBUS/BOLTON FIELD (TZR)

EC-2, 03 JUL 2008 to 31 JUL 2008

EC-2, 03 JUL 2008 to 31 JUL 2008